

# KOKANEE QUEST A Geocaching Challenge

Lake Sammamish Watershed



The Kokanee Quest is a family-friendly geocaching activity focused on raising awareness and support for restoration of the kokanee salmon in the Lake Sammamish watershed.

Use your smartphone and a geocaching app (or a dedicated GPS unit) to answer kokanee-themed questions and find nine geocaches hidden in the Lake Sammamish area. Win a Kokanee Quest pathtag prize!

IDYLWOOD  
CREEK

ISSAQUAH  
CREEK

EBRIGHT  
CREEK

LEWIS  
CREEK

GEORGE  
DAVIS  
CREEK





TIBBETTS  
CREEK

LAUGHING  
JACOBS  
CREEK

EBRIGHT  
CREEK  
PARK

ISSAQUAH  
HATCHERY

## To participate:

-  Correctly answer the questions for each geocache to obtain the cache coordinates.
-  Locate the geocache and use the ink stamp to mark the appropriate box on this passport.
-  Mail the completed passport to claim your pathtag prize. 250 pathtags are available.
-  One prize per family or household.

Name: \_\_\_\_\_

Address: \_\_\_\_\_

City, State, Zip: \_\_\_\_\_

Geocaching handle: \_\_\_\_\_

Email: \_\_\_\_\_

**To redeem your prize,  
mail completed  
passport to:**

Kokanee Quest  
6947 Coal Creek Pkwy SE, #292  
Newcastle, WA 98059

*This is the pathtag!  
Pretty cool, huh?*

I want to receive Salmon News emails (we send updates two-three times a year).



LAKE SAMMAMISH KOKANEE WORK GROUP

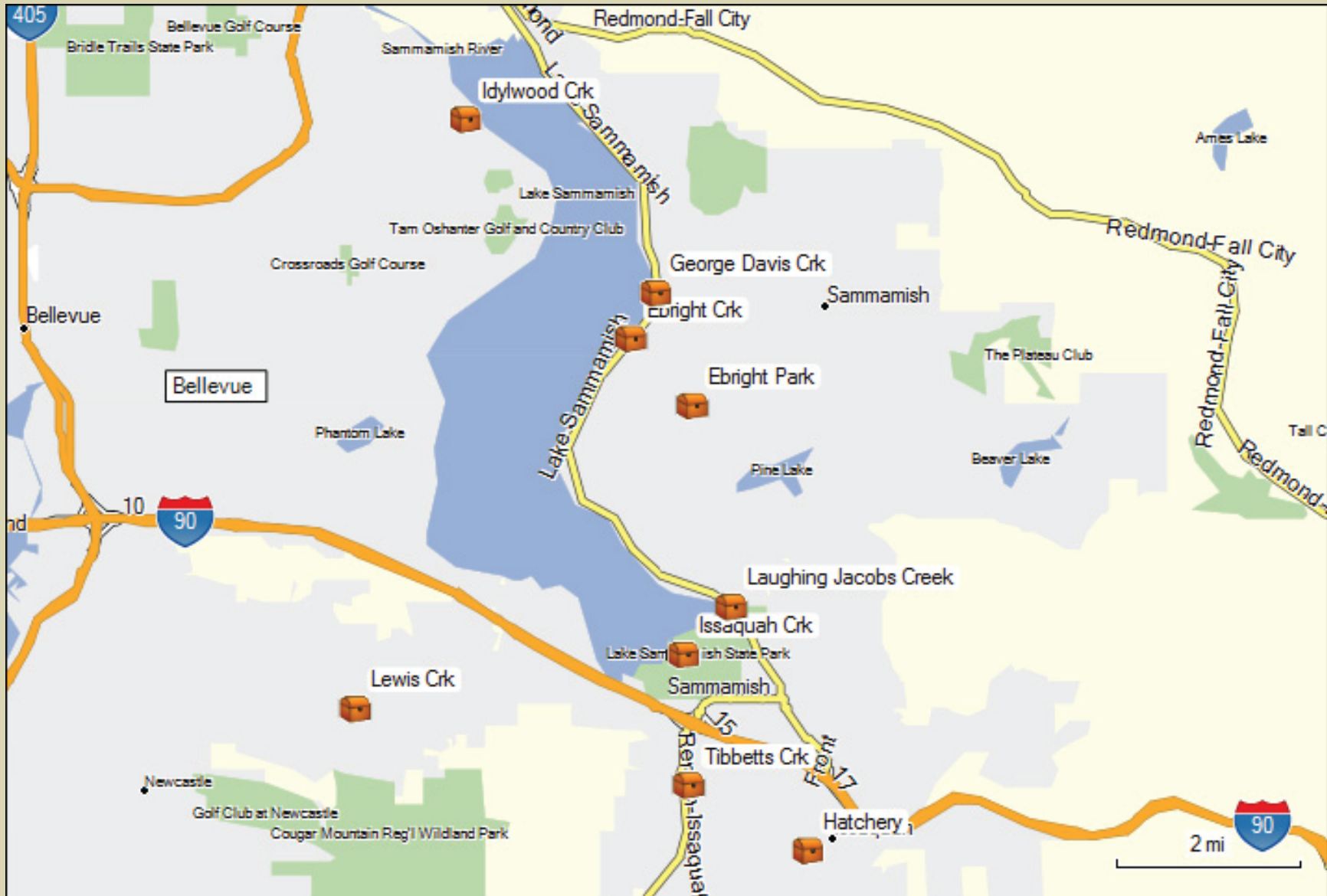


Protect · Reconnect · Restore

<http://www.govlink.org/kokanee-quest/>

# KOKANEE QUEST

A Geocaching Challenge



Share your #KokaneQuest adventure on

